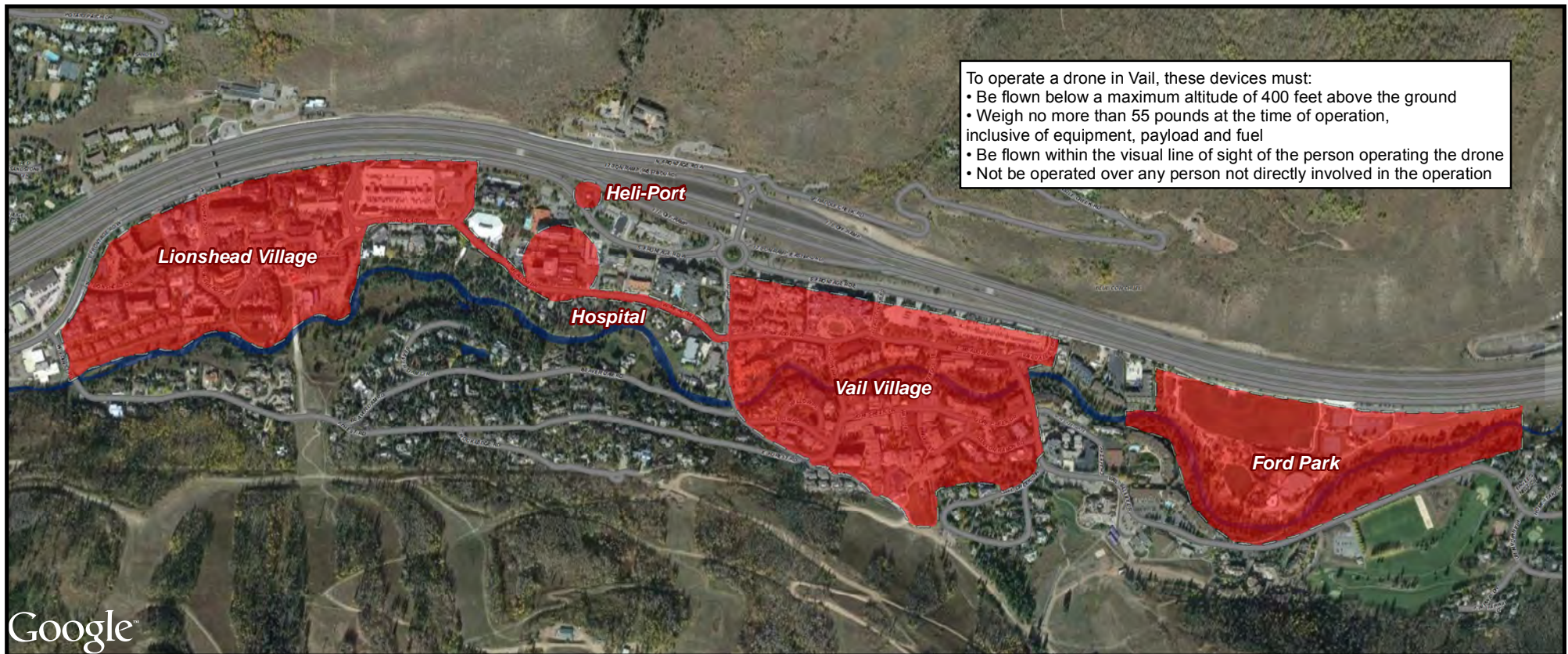
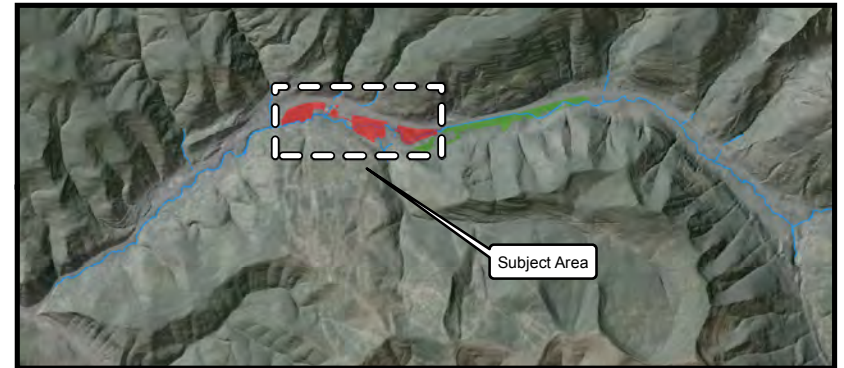


Unmanned Aerial Vehicle - Prohibited Areas of Use -

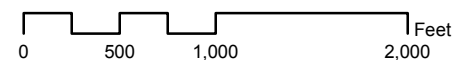
(Vail Village, Lionshead Village
Ford Park, Heli-Port)



- To operate a drone in Vail, these devices must:
- Be flown below a maximum altitude of 400 feet above the ground
 - Weigh no more than 55 pounds at the time of operation, inclusive of equipment, payload and fuel
 - Be flown within the visual line of sight of the person operating the drone
 - Not be operated over any person not directly involved in the operation

This map was created by the Town of Vail GIS Team. Use of this map should be for general purposes only. The Town of Vail does not warrant the accuracy of the information contained herein.

 Unmanned Aerial Vehicles - Prohibited Areas of Use



Last Modified: October 5, 2016